



Environmental Impact Assessment Report (EIAR)

Volume IV: Photomontages

Ros an Mhíl Deep Water Quay

Department of Agriculture, Food and the Marine

November 2025



VP1: Rossaveel Harbour
immediately east of DWQ

Existing View



VP1: Rossaveel Harbour
immediately east of DWQ

Outline View



VP1: Rossaveel Harbour
immediately east of DWQ

Montage View



VP1: Rossaveel Harbour
immediately east of DWQ

Contextual Montage View



VP2: Martello Tower
south of DWQ

Existing View



VP2: Martello Tower
south of DWQ

Outline View



VP2: Martello Tower
south of DWQ

Montage View



VP2: Martello Tower
south of DWQ

Contextual Montage View



VP3: Local road at Derrykyle
northeast of DWQ

Existing View



VP3: Local road at Derrykyle
northeast of DWQ

Outline View




VP3: Local road at Derrykyle
northeast of DWQ

Montage View




VP3: Local road at Derrykyle
northeast of DWQ

Contextual Montage View




VP4: R336 (Furnace Road)
northeast of DWQ

Existing View




VP4: R336 (Furnace Road)
northeast of DWQ

Outline View



VP4: R336 (Furnace Road)
northeast of DWQ

Montage View



VP4: R336 (Furnace Road)
northeast of DWQ

Contextual Montage View



VP5: R343 northwest of DWQ

Existing View




VP5: R343 northwest of DWQ

Outline View



VP5: R343 northwest of DWQ

Montage View



VP5: R343 northwest of DWQ

Contextual Montage View



VP6: Local road at Sruthan
northwest of DWQ

Existing View



VP6: Local road at Sruthan
northwest of DWQ

Outline View



VP6: Local road at Sruthan
northwest of DWQ

Montage View



VP6: Local road at Sruthan
northwest of DWQ

Contextual Montage View



VP7: Quay at Glann More
west of DWQ

Existing View




VP7: Quay at Glann More
west of DWQ

Outline View



VP7: Quay at Glann More
west of DWQ

Montage View



VP7: Quay at Glann More
west of DWQ

Contextual Montage View



VP8: Quay at Keeraunmore
southwest of DWQ

Existing View



VP8: Quay at Keeraunmore
southwest of DWQ

Outline View



VP8: Quay at Keeraunmore
southwest of DWQ

Montage View



VP8: Quay at Keeraunmore
southwest of DWQ

Contextual Montage View



VP9: Keeraunbeg
(Local cemetery)
southwest of DWQ

Existing View



VP9: Keeraunbeg
(Local cemetery)
southwest of DWQ

Outline View



VP9: Keeraunbeg
(Local cemetery)
southwest of DWQ

Montage View



VP9: Keeraunbeg
(Local cemetery)
southwest of DWQ

Contextual Montage View